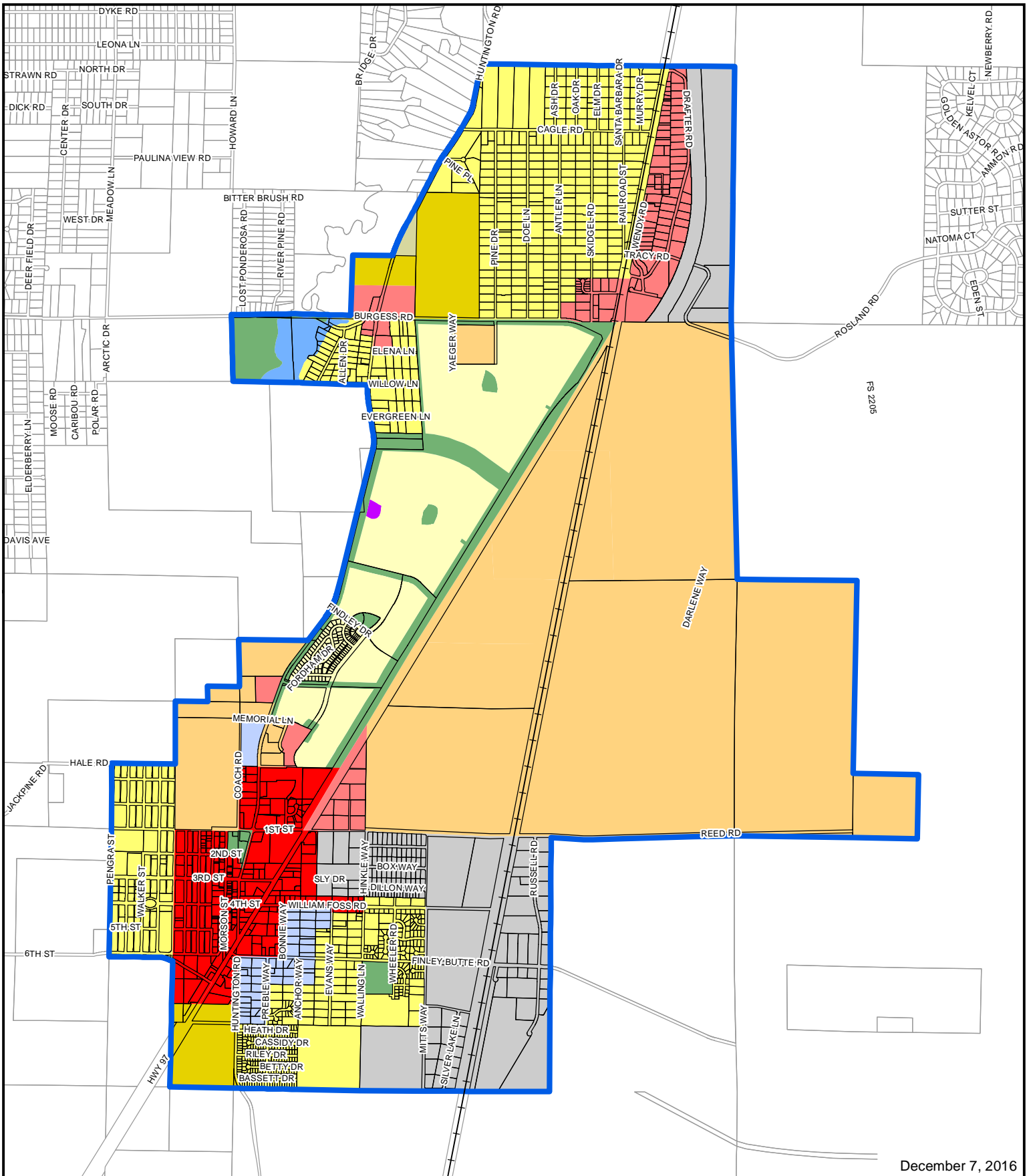
















City of La Pine - Zoning



1" = 0.5 Mi.



December 7, 2016

- | | | | | | | | |
|--|-------------------------|---|------------------------------------|---|---------------------------|---|--|
|  | Traditional Commercial |  | Commercial / Residential Mixed Use |  | Master Plan Residential |  | Riparian Area - Little Deschutes River |
|  | Mixed Use Commercial |  | Public Facility |  | Residential Single-Family |  | Open Space & Park |
|  | Neighborhood Commercial |  | Industrial |  | Residential Multi-Family |  | Exclusive Farm Use |